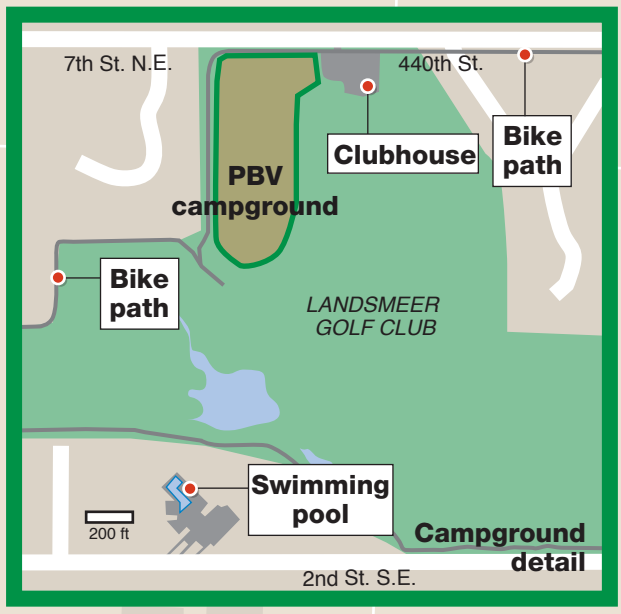


Orange City: Pre-ride campsite



- PBV campground
- Route out of town
- Shuttle route

Downtown attractions, vendor expo, food and entertainment




For those who need to dip on the western Iowa border: Here is the safest and shortest route, that will keep you off Highway 10, which will be extremely busy during the opening weekend of RAGBRAI. The route will be marked. Carr's Landing is the dip site in Hawarden along the Big Sioux River. There is a boat ramp to the river.
Directions: Take Albany Ave south to B58 (470th St) and head west. Go 13 miles to Ireton. Turn north at Ireton on to K30 and go 5 miles to B46 and turn west. Go 7 miles to Cherry Ave (K18) and turn south. Cherry Ave eventually merges with 440th St and turns west. Turn right onto 23rd St, continuing west, and go 1 mile to Highway 10. Turn south and go 2 blocks to 21st St and turn west. Go 1 block to Ave D, then north 1 block to 22nd St, and then west 1 block to Carr's Landing. Reverse the route to return.

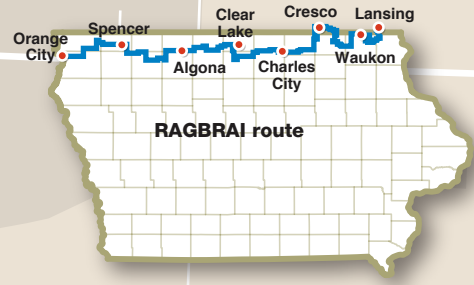
Dip site

2nd St. N.W. WINDMILL PARK

RAGBRAI regular camping

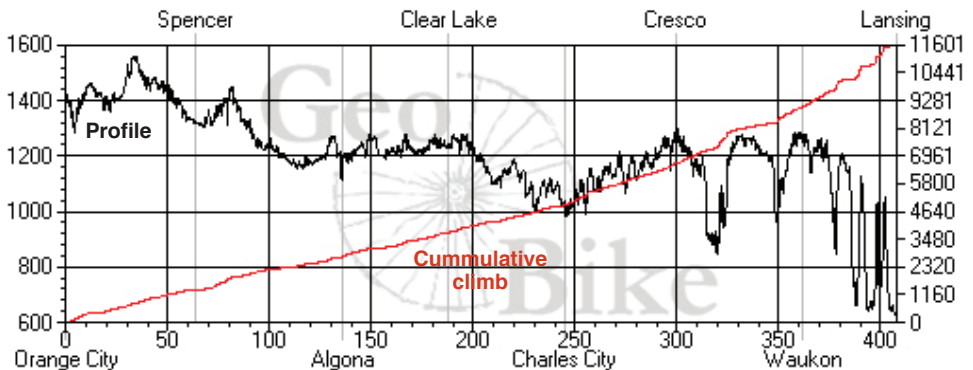


Please note that this map was created on July 15 with the best information available and may not reflect any last-minute changes by the host town.



© 2017 R.L. Rebach & Pork Belly Ventures, all rights reserved

RAGBRAI: Profile by GeoBike



RAGBRAI: mileage by GeoBike

City	Dist (mi)	Elev. (ft)	Climb (ft)
Spencer	63.7	1,325	1,408
Algona	72.4	1,150	1,467
Clear Lake	51.6	1,240	1,047
Charles City	57.0	987	1,075
Cresco	54.6	1,299	1,746
Waukon	62.6	1,247	2,347
Lansing	45.8	620	2,600

© 2017 Rich Ketcham, used with permission. Contact GeoBike at richk@netins.net