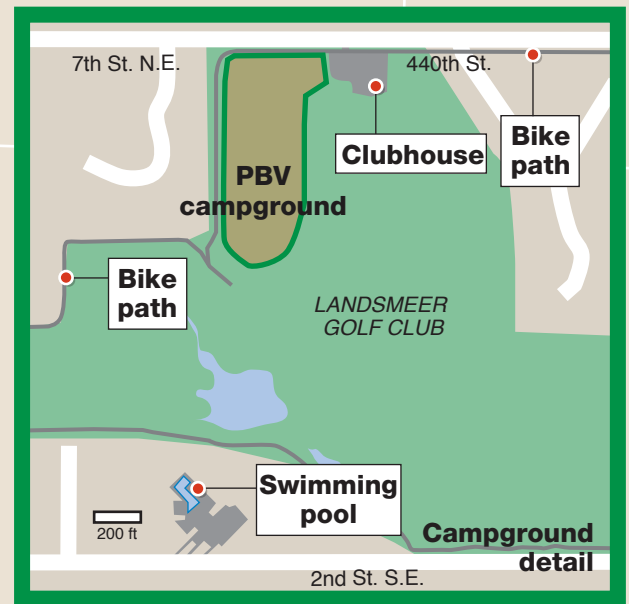


Orange City: Pre-ride campsite



- PBV campground
- Route out of town
- Shuttle route


Downtown attractions, vendor expo, food and entertainment



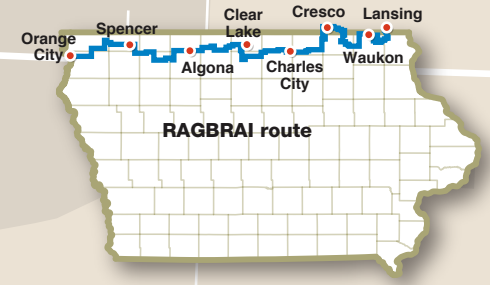
For those who need to dip on the western Iowa border: Here is the safest and shortest route, that will keep you off Highway 10, which will be extremely busy during the opening weekend of RAGBRAI. The route will be marked. Carr's Landing is the dip site in Hawarden along the Big Sioux River. There is a boat ramp to the river.
Directions: Take Albany Ave south to B58 (470th St) and head west. Go 13 miles to Ireton. Turn north at Ireton on to K30 and go 5 miles to B46 and turn west. Go 7 miles to Cherry Ave (K18) and turn south. Cherry Ave eventually merges with 440th St and turns west. Turn right onto 23rd St, continuing west, and go 1 mile to Highway 10. Turn south and go 2 blocks to 21st St and turn west. Go 1 block to Ave D, then north 1 block to 22nd St, and then west 1 block to Carr's Landing. Reverse the route to return.

Dip site

RAGBRAI regular camping

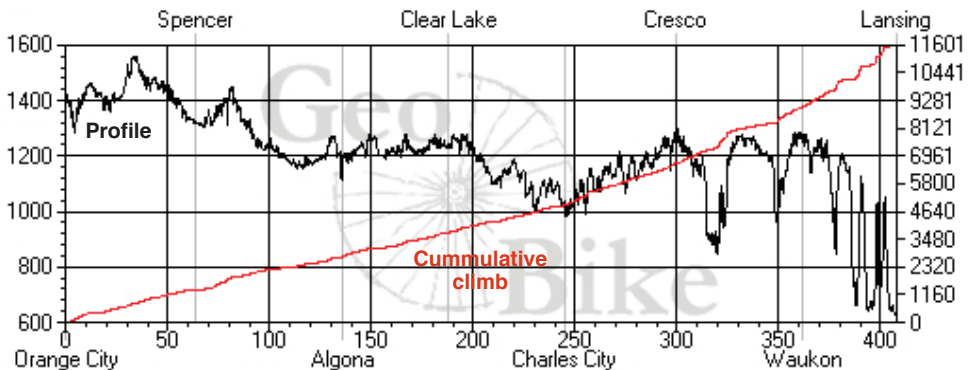


Please note that this map was created on July 15 with the best information available and may not reflect any last-minute changes by the host town.



© 2017 R.L. Rebach & Pork Belly Ventures, all rights reserved

RAGBRAI: Profile by GeoBike



RAGBRAI: mileage by GeoBike

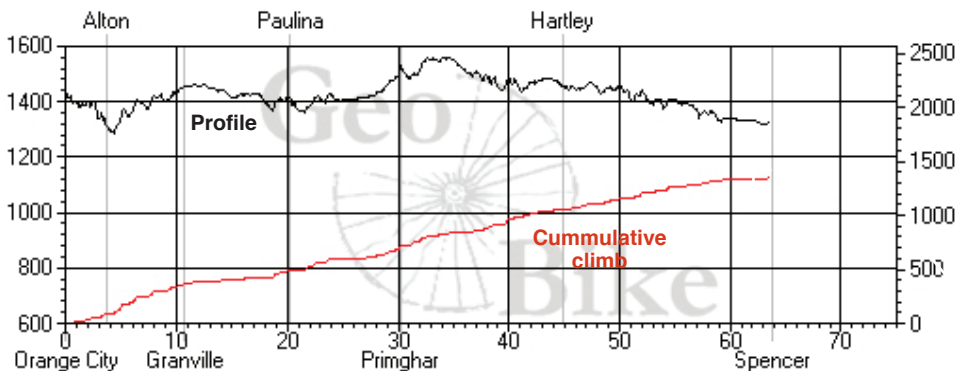
City	Dist (mi)	Elev.	Climb
Spencer	63.7	1,325	1,408
Algona	72.4	1,150	1,467
Clear Lake	51.6	1,240	1,047
Charles City	57.0	987	1,075
Cresco	54.6	1,299	1,746
Waukon	62.6	1,247	2,347
Lansing	45.8	620	2,600

© 2017 Rich Ketcham, used with permission. Contact GeoBike at richk@netins.net

Spencer: Day 1 campsite



Day 1: Profile by GeoBike



Day 1: mileage by GeoBike

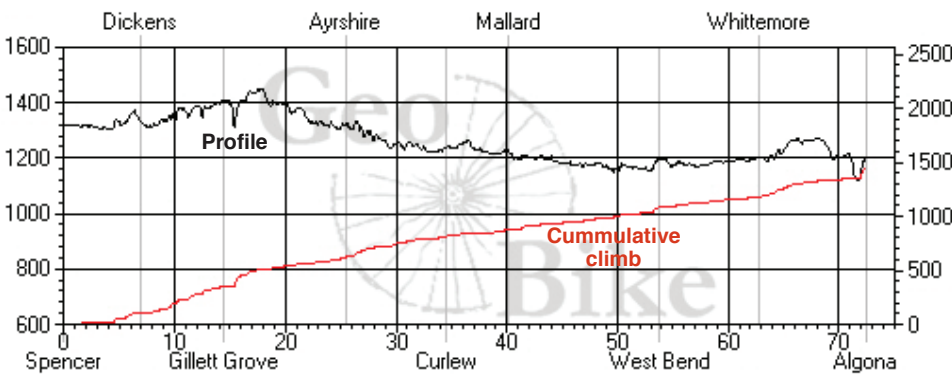
Average climb grade: 0.42%

City	Dist (mi)	Chg(mi)	Elev.	Climb
Orange City	0.0	0.0	1,408	0
Alton	3.6	3.6	1,294	111
Granville	10.8	7.1	1,445	414
Paulina	20.2	9.5	1,418	540
Primghar	30.2	10.0	1,502	753
Hartley	44.8	14.6	1,451	1,105
Spencer	63.7	18.9	1,325	1,408

Algona: Day 2 campsite



Day 2: Profile by GeoBike



Day 2: mileage by GeoBike

Average climb grade: 0.38%

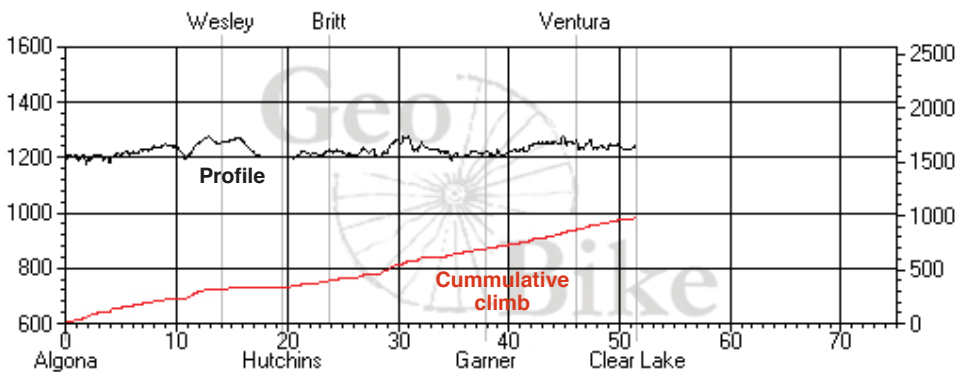
City	Dist (mi)	Chg(mi)	Elev.	Climb
Spencer	0.0	0.0	1,325	0
Dickens	6.9	6.9	1,341	103
Gillett Grove	14.5	7.6	1,432	346
Ayrshire	25.5	11.0	1,348	619
Curlew	34.5	9.1	1,247	809
Mallard	40.1	5.6	1,250	869
West Bend	53.8	13.7	1,158	1,074
Whittemore	62.8	9.1	1,197	1,210
Algona	72.4	9.6	1,150	1,467

© 2017 Rich Ketcham, used with permission, Contact GeoBike at richk@netins.net

Clear Lake: Day 3 campsite



Day 3: Profile by GeoBike



Day 3: mileage by GeoBike

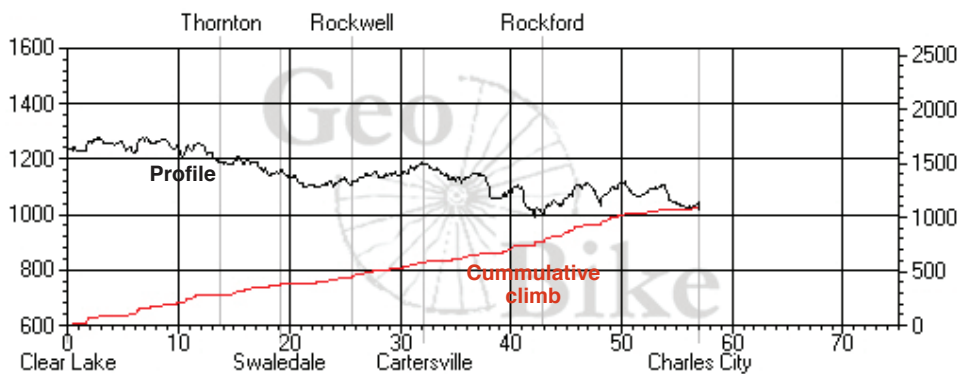
Average climb grade: 0.38%

City	Dist (mi)	Chg(mi)	Elev.	Climb
Algona	0.0	0.0	1150	0
Wesley	14.1	14.1	1250	353
Hutchins	19.6	5.5	1217	378
Britt	23.7	4.1	1207	435
Garner	38.0	14.3	1211	746
Ventura	46.0	8.0	1250	931
Clear Lake	51.6	5.6	1240	1047

Charles City: Day 4 campsite



Day 4: Profile by GeoBike



Day 4: mileage by GeoBike

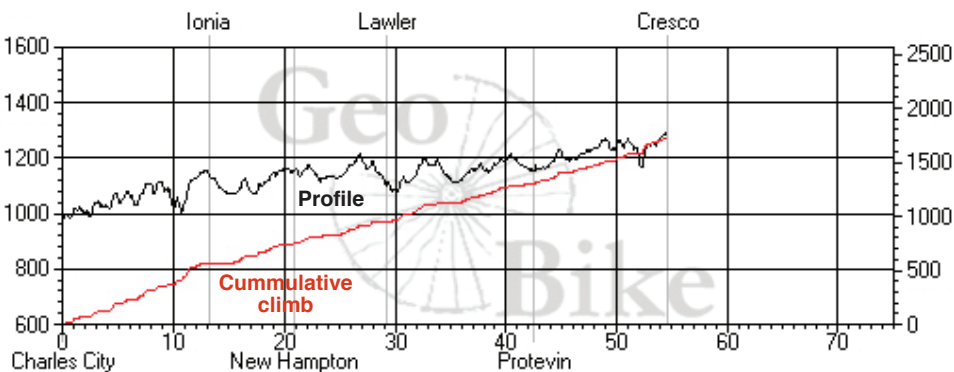
Average climb grade: 0.36%

City	Dist (mi)	Chg(mi)	Elev.	Climb
Clear Lake	0.0	0.0	1,240	0
Thornton	13.8	13.8	1,194	286
Swaledale	19.2	5.3	1,180	373
Rockwell	25.7	6.5	1,138	438
Cartersville	32.2	6.5	1,201	562
Rockford	42.8	10.6	1,001	751
Charles City	57.0	14.2	987	1,075

Cresco: Day 5 campsite



Day 5: Profile by GeoBike



Day 5: mileage by GeoBike

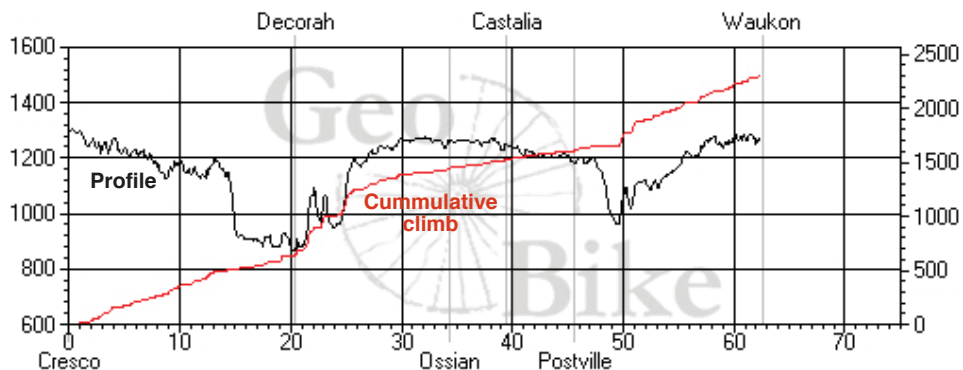
Average climb grade: 0.61%

City	Dist (mi)	Chg(mi)	Elev.	Climb
Charles City	0.0	0.0	987	0
Ionia	13.2	13.2	1,136	591
New Hampton	20.9	7.8	1,162	778
Lawler	29.3	8.3	1,106	970
Protevin	42.5	13.3	1,184	1,316
Cresco	54.6	12.1	1,299	1,746

Waukon: Day 6 campsite



Day 6: Profile by GeoBike



Day 6: mileage by GeoBike

Average climb grade: 0.71%

City	Dist (mi)	Chg(mi)	Elev.	Climb
Cresco	0.0	0.0	1,299	0
Decorah	20.4	20.4	870	639
Ossian	34.3	13.9	1,257	1,441
Castalia	39.5	5.2	1,227	1,526
Postville	45.6	6.1	1,160	1,620
Waukon	62.6	16.9	1,247	2,347

